

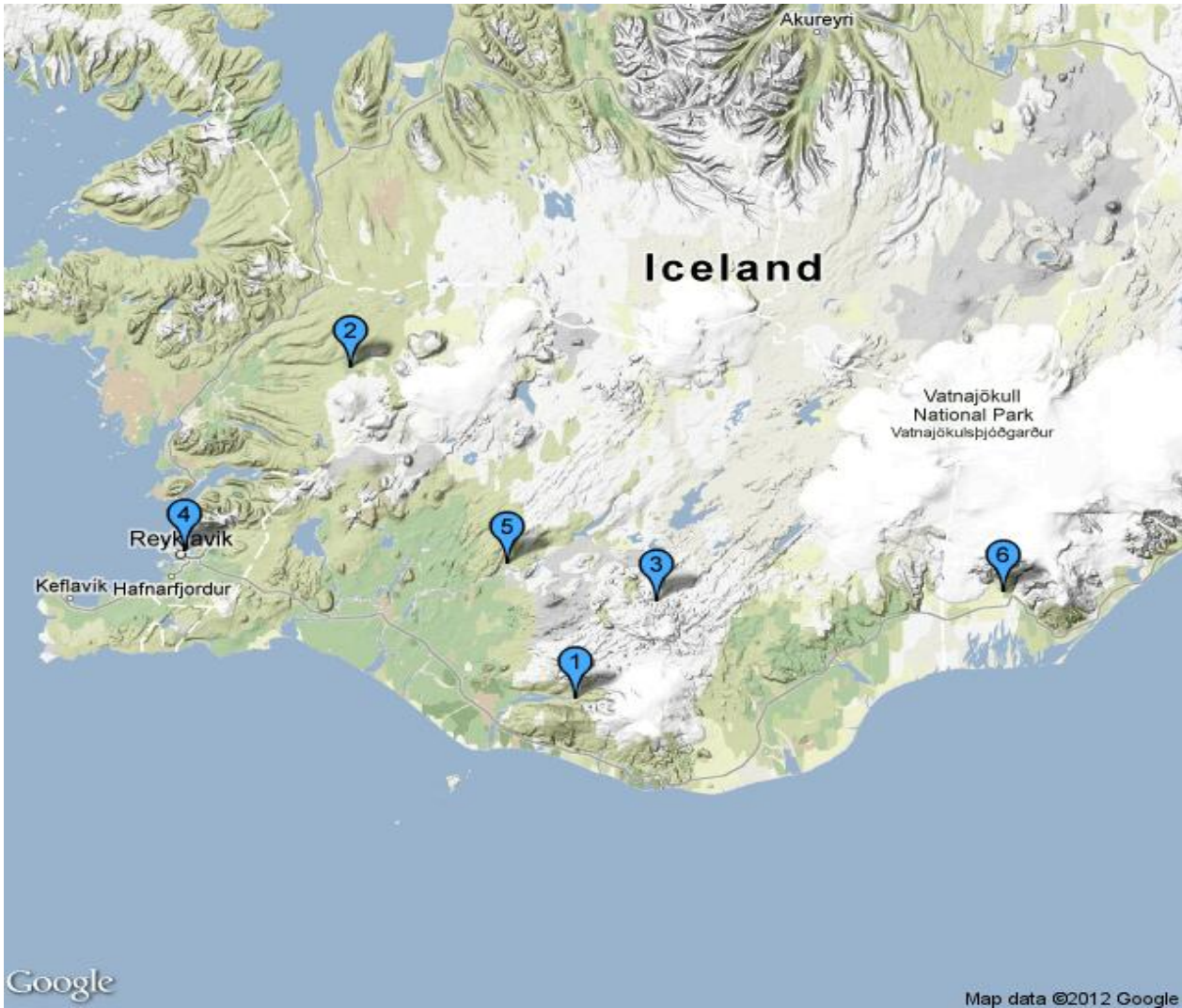


**Your trip plan for Iceland**  
**Camping**

## *Table of contents*

Overview map of trip . . . . .	3
1. Húsadalur . . . . .	4
2. Húsafell . . . . .	4
3. Landmannalaugar . . . . .	4
4. Reykjavik Hostel . . . . .	4
5. Sandártunga . . . . .	4
6. Skaftafell National Park . . . . .	5
Practical info . . . . .	6
Travellers Reporting Service . . . . .	6

## Overview map of trip



1. Húsadalur	2. Húsafell	3. Landmannalaugar	4. Reykjavik Hostel
5. Sandártunga	6. Skaftafell National Park		

---


## 1. Húsadalur

*Þórsmörk*

*GPS: (63.69105, -19.540616)*

*Category: Hiking, Buses, Camping*

*Tel. 552 8300 Web. [http://www.hostel.is/default.asp?cat\\_id=738](http://www.hostel.is/default.asp?cat_id=738)*



Húsadalur


Camping, Cabins, huts and a restaurant. From Húsadalur in Þórsmörk lies an array of hiking routes.

---

## 2. Húsafell

*GPS: (64.7, -20.883)*

*Category: Swimming pools, Camping*



Húsafell

Camping, swimming pool etc. Popular attraction for locals and tourists.

---

## 3. Landmannalaugar

*GPS: (63.992, -19.062)*

*Category: Hot Natural Pools, Points of Interest, Hiking, Camping, Free attraction*

*Web. <http://www.landmannalaugar.info>*



Landmannalaugar


Famous highland area in Iceland. Hot springs, colourful mountains and hiking routes. Only accessible in summertime via 4x4 vehicles. Camping: 800ISK per person. Cabin space: 2.200ISK per person (reservation required)

---

## 4. Reykjavik Hostel

*GPS: (64.14651, -21.8747)*

*Category: Camping, Hostels*



Reykjavik Hostel

## 5. Sandártunga

*GPS: (64.1066, -19.950783)*

*Category: Camping*

*Tel. 893 8889*



Sandártunga

The camping site is located in Þjórsárdalur or the valley by the river Þjórsá. Beautiful area and there are many possible hikes to take from there.

---

## 6. Skaftafell National Park

*Vatnajökull National Park - Skaftafell*

*GPS: (64.0181, -17)*

*Category: Points of Interest, National parks, Camping*

*Address: Skaftafellsstofa, 785 Öräfi.*

*Tel. +354 470-8300 Web. <http://vatnajokulsthjodgardur.is>*



Skaftafell National Park

Skaftafell National Park is very similar to some of the Alps. It's the biggest national park in Europe.

## Practical info

Country size: 103.000 sq km.

Language: Icelandic

Population: 320.000

Money: Icelandic krona (ISK)

Weather: Unpredictable

The weather in Iceland is completely unpredictable and can change very quickly. Also have warm clothes with you no matter how good the forecast is.

Alcohol: Only sold in State Alcohol store (ATVR), not in supermarkets. Alcohol quite expensive at bars.

---

## Travellers Reporting Service



ICE SAR runs what is known as the Travellers reporting service where people wandering into the highlands and wilderness can register and be safe in the knowledge that if they don't report to us at a given time they will be searched for. How does it work? You stop by at our office at Skógarhlíð 14, 105 Reykjavík, meet one of our staff from the SAR department and he will assist you. You leave your itinerary and we go through it together. Finally we decide when you are going to report to us that you have finished the trip and are back safe. If you fail to report we will start investigation and eventually launch a search for you. PLB's As a part of the reporting service we rent out McMurdo FastFind personal locator beacons that can be used to send out distress signal with your location on 406 mhz through the Cospas Sarsat system. The price for renting the beacons is 5 Euros pr. 24 hours or 25 Euros pr. week

Copyright 2012 - Spoticeland.com  
<http://www.spoticeland.com/>