



Your trip plan for Iceland
Tourist info

Table of contents

Overview map of trip	3
A. Akranes	4
B. Akureyri	4
C. Bolungarvík	4
D. Borgarnes	4
E. Búðardalur	5
F. Djúpvogur	5
G. Egilsstaðir	5
H. Hafnarfjörður	5
I. Hólmavík	6
J. Húsavík	6
K. Hvammstangi	6
L. Hveragerði	6
M. Hvolsvöllur	7
N. Höfn í Hornafirði	7
O. Ísafjarðarbær	7
P. Jökulsárgljúfur National Park	7
Q. Minjasafn Egils Ólafssonar Hnjóti	8
R. Mývatn	8
S. Olafsvík	8
T. Reykjanesbær	8
U. Reykjavík	9
V. Selfoss	9
W. Seyðisfjörður	9
X. Staðarskáli	9
Y. Stykkishólmur	10
Z. Varmahlíð	10
1. Vestmannaeyjar	10
2. Vík	10
3. Þingeyri	11
Practical info	12

Overview map of trip



A. - Akranes	B. - Akureyri	C. - Bolungarvík	D. - Borgarnes
E. - Búðardalur	F. - Djúpvogur	G. - Egilsstaðir	H. - Hafnarfjörður
I. - Hólmavík	J. - Húsavík	K. - Hvammstangi	L. - Hveragerði
M. - Hvolsvöllur	N. - Höfn í Hornafirði	O. - Ísafjarðarbær	P. - Jökulsárgljúfur National Park
Q. - Minjasafn Egils Ólafssonar Hnjóti	R. - Mývatn	S. - Olafsvík	T. - Reykjanesbær
U. - Reykjavík	V. - Selfoss	W. - Seyðisfjörður	X. - Staðarskáli
Y. - Stykkishólmur	Z. - Varmahlíð	1. - Vestmannaeyjar	2. - Vík
3. - Þingeyri			

A. Akranes

Tourist Information

GPS: (64.321875, -22.074708)

Category: Tourist info

Address: Museum Area at Garðar , 300 Akranes.

Tel. 431 1780 **Web.** <http://www.visitakranes.is>



Akranes

Akranes is a nice town just moments away from the Reykjavík. You can actually take the city bus from Reykjavík to Akranes for only a few Euros, or use your Reykjavík visitors' card, and step off in Akranes within an hour.

B. Akureyri


Tourist Information Bureau

GPS: (65.6834, -18.0871)

Category: Tourist info

Address: Strandgötu 12, 600 Akureyri.

Tel. 450 1050 **Web.** <http://visitakureyri.is>



Akureyri

The biggest town in the North of Iceland. Akureyri is a popular tourist destination for short or long visits. The town offers a wide range of activities and interesting places e.g. notable museums, the world's most northerly botanic garden, one of Iceland's most popular swimming facilities, 18-hole golf course, the best skiing area in the country, good hiking trails and free city bus


C. Bolungarvík

GPS: (66.157293, -23.24844)

Category: Tourist info

Address: Vitastígur 1, 415 Bolungarvík.

Tel. 450-7010 **Web.** <http://bolungarvik.is>



Bolungarvík

D. Borgarnes


Vesturlandsstofa Regional Information Center

GPS: (64.56072, -21.89893)

Category: Tourist info

Address: Sólbakki 2, 310 Borgarnes.

Tel. 437-2214 **Web.** <http://westiceland.is>



Borgarnes

Borgarnes is a small town located on a peninsula at the shore of Borgarfjörður in Iceland.


E. Búðardalur

GPS: (65.109057, -21.764302)

Category: Tourist info

Address: Leifsbúð, 370 Búðardalur.

Tel. 434-1441 **Web.** <http://dalir.is/>



Búðardalur

Búðardalur contains a supermarket and a petrol station, flower shop, 2 hair salons, pub/restaurant, health care centre, off licence, garage and a lovely little craft shop, where women in the county sell their handmade craft items.

F. Djúpvogur

Langabúð

GPS: (64.65805, -14.28364)

Category: Tourist info

Address: Löngubúð, 765 Djúpvogur.

Web. <http://www.djupvogur.is/hofnin/?pageid=1580>



Djúpvogur

Djúpvogur is a small but charming Icelandic fishing village.


G. Egilsstaðir

GPS: (65.25943663, -14.408655)

Category: Tourist info

Address: Kaupvangur 10, 700 Egilsstaðir.

Tel. 471-2320 **Web.** <http://east.is>



Egilsstaðir

Egilsstaðir is the biggest town in the east of Iceland on the banks of Lagarfljót river.

H. Hafnarfjörður

GPS: (64.06953962, -21.95792)

Category: Tourist info

Address: Strandgata 6, 220 Hafnarfjörður.

Tel. 585-5500 **Web.** <http://hafnarfjordur.is>



Hafnarfjörður

I. Hólmavík

GPS: (65.70796, -21.66748)

Category: Tourist info

Address: Félagsheimilið,

Tel. 451-3111 **Web.** <http://holmavik.is>



Hólmavík

Hólmavík is a small town in the western part of Iceland, by Steingrímsfjörður. It is the largest settlement in Strandir and serves as a centre of commerce for the county.

J. Húsavík

GPS: (66.04685, -17.34364)

Category: Tourist info

Address: Garðarsbraut 5, 640 Húsavík.

Tel. 464-4300 **Web.** <http://husavik.is>



Húsavík

Charming town in the North. Well known for it's whale watching services.

K. Hvammstangi

The Icelandic Seal Center

GPS: (65.3957627, -20.9424)

Category: Tourist info

Address: Brekkugata 2, 530 Hvammstangi.

Tel. 451-2345 **Web.** <http://selasetur.is>



Hvammstangi

Hvammstangi town offers services for the surrounding area.

L. Hveragerði

GPS: (63.995602, -21.1904)

Category: Tourist info

Address: Sunnumörk 2-4, 810 Hveragerði.

Tel. 483-4601 **Web.** <http://hveragerdi.is>



Hveragerði

Small town with tourist information and offers most services.


M. Hvolsvöllur

GPS: (63.75024, -20.22909)

Category: Tourist info

Address: Hlíðarvegur, 860 Hvolsvöllur.

Tel. 487-8043 **Web.** <http://hvolsvollur.is>



Hvolsvöllur

Small town offering various services. The Njals Saga exhibition is located here.

N. Höfn í Hornafirði

Höfn Regional Information Center

GPS: (64.255147529, -15.208768)

Category: Tourist info

Address: Jöklasetrið Litlubrú 2, 780 Höfn.

Tel. 478-1500 **Web.** <http://hornafjordur.is>



Höfn í Hornafirði

Small town in the south located on the shore.

O. Ísafjarðarbær

Ísafjörður Regional Information Center

GPS: (66.071163, -23.1210279)

Category: Tourist info

Address: Aðalstræti 7, 400 Ísafjörður.

Tel. 450-8060 **Web.** <http://vestfirdir.is>



Ísafjarðarbær

With a population of about 4,000 Ísafjörður is the largest town in the peninsula of Vestfirðir.

P. Jökulsárgljúfur National Park

Vatnajökull National Park - Jökulsárgljúfur

GPS: (66.02921, -16.48499)

Category: National parks, Tourist info

Address: Gljúfrastofa - Ásbyrgi National Park, 671 Kópasker.

Tel. 465-2195 **Web.** <http://vatnajokulsthjodgardur.is>



Jökulsárgljúfur National Park

A beautiful national park which covers 150 km². The information center is located in Ásbyrgi, an U-shaped depression about 3.5 km long, surrounded by cliffs up to 90 m high with a huge crag.

Q. Minjasafn Egils Ólafssonar Hnjóti

GPS: (65.56343, -24.15563)

Category: Museum, Tourist info

Address: 451 Patreksfjörður.

Tel. 456-1511 **Web.** <http://hnjotur.is>



Minjasafn Egils Ólafssonar Hnjóti

A museum which contains unique collection of items from the Vestfjords. The museum is open only in summer from May 24th to September 13th, every day from 10:00 to 18:00. Entrance to the museum is 700 ISK but free for 16 years old and younger.

R. Mývatn


Lake Mývatn District Information Office

GPS: (65.641995, -16.91147)

Category: Tourist info

Address: Hraunvegur 8, 660 Mývatn.

Tel. 464-4390 **Web.** <http://visitmyvatn.is>



Mývatn

The fourth largest lake in the country. Shaped by frequent lava flows for the past 2300 years.

S. Olafsvík

GPS: (64.8961, -23.70896)

Category: Tourist info

Address: Kirkjutún 2, Ólafsvík.

Tel. +354 433 9930 **Web.** <http://www.snb.is>



Olafsvík

Olafsvík is a town close to the magnificent glacier, Snaefellsjökull. Olafsvík has a large fishing harbour which is ideal for watching the lively seamans life.

T. Reykjanesbær


Upplýsingamiðstöð Suðurnesja

GPS: (64.0035, -22.56385)

Category: Tourist info

Address: Krossmóar 4, 230 Reykjanesbær.

Tel. 421-3520 **Web.** <http://www.visitreykjanes.is>



Reykjanesbær

U. Reykjavík

Tourist information

GPS: (64.14844, -21.9415)

Category: Tourist info

Address: Aðalstræti 2, 101 Reykjavík.

Tel. 590-1550 **Web.** <http://www.visitreykjavik.is/>



Reykjavík

The capital of Iceland. Has everything to offer, great food, activities, attractions, nice people, extraordinary nightlife and makes you want to revisit. The Official Tourist Information Centre in Reykjavík, at Aðalstræti 2 is where this marker is located.

V. Selfoss

Árborg District Information Office

GPS: (63.937259, -21.002211)

Category: Tourist info

Address: Austurvegur 2, 800 Selfoss.

Tel. 480-1990 **Web.** <http://tourinfo.arborg.is>



Selfoss

The largest residential area in the south. Offers excellent services.

W. Seyðisfjörður

Seyðisfjörður Incoming Information Office

GPS: (65.26296, -14.00306)

Category: Tourist info

Address: Ferjuleira 1, 710 Seyðisfjörður.

Tel. 472-1551 **Web.** <http://sfk.is/>



Seyðisfjörður

X. Staðarskáli

Local Information Office

GPS: (65.14475, -21.08355)

Category: Tourist info

Address: Stað, 500 Hrótafjörður.

Tel. 455-2515



Staðarskáli

A big gas-station on Road Nr. 1. Good to refuel and maybe grab some snacks.

Y. Stykkishólmur

Stykkishólmur District Information Office

GPS: (65.07337, -22.72908)

Category: Tourist info

Address: Borgarbraut 4, 340 Stykkishólmur.

Tel. +354 433 8120 Web. <http://www.stykkisholmur.is>



Stykkishólmur

Beautiful small town with restaurants, art galleries, swimming pool and sport- and tourist information center.

Z. Varmahlíð

GPS: (65.55345, -19.44696)

Category: Tourist info

Address: 560 Varmahlíð.

Tel. 455-6161 Web. <http://skagafjordur.is>



Varmahlíð

1. Vestmannaeyjar

GPS: (63.438611, -20.26888)

Category: Tourist info

Address: Safnahúsið við Ráðhúströð, 900 Vestmannaeyjar.

Tel. 481-3555 Web. <http://vestmannaeyjar.is>



Vestmannaeyjar

A group of 15-18 islands. Famous for the volcanic eruption in 1973 and their infamous festival held there the first weekend in August each year.

2. Vík

GPS: (63.419763, -19.0074634)

Category: Tourist info



Vík

Beautifully surrounded small town.

3. Þingeyri

GPS: (65.878005, -23.49089)

Category: Tourist info

Address: Hafnarstræti 5, 470 Þingeyri.

Tel. 456-8304



Þingeyri

Þingeyri is a settlement in the municipality of Ísafjarðarbær. It is located in Dýrafjörður fjord in the mountainous Westfjords peninsula. It has a population of approximately 320.

Practical info

Country size: 103.000 sq km.

Language: Icelandic

Population: 320.000

Money: Icelandic krona (ISK)

Weather: Unpredictable

The weather in Iceland is completely unpredictable and can change very quickly. Also have warm clothes with you no matter how good the forecast is.

Alcohol: Only sold in State Alcohol store (ATVR), not in supermarkets. Alcohol quite expensive at bars.

Copyright 2012 - Spoticeland.com
<http://www.spoticeland.com/>