



Your trip plan for Iceland
Small towns

Table of contents

| | |
|-----------------------------------|---|
| Overview map of trip | 3 |
| A. Borgarfjörður Eystri | 4 |
| B. Dalvík | 4 |
| C. Hella | 4 |
| D. Kirkjubæjarklaustur | 4 |
| E. Laugarvatn | 4 |
| F. Ólafsfjörður | 4 |
| G. Sauðárkrókur | 5 |
| H. Siglufjörður | 5 |
| I. Stokkseyri | 5 |
| J. Tálknafjörður | 5 |
| K. Þorlákshöfn | 5 |
| Practical info | 6 |

Overview map of trip




| | | | |
|---------------------------|--------------------|-------------------|--------------------------|
| A. - Borgarfjörður Eystri | B. - Dalvík | C. - Hella | D. - Kirkjubæjarklaustur |
| E. - Laugarvatn | F. - Ólafsfjörður | G. - Sauðárkrókur | H. - Siglufjörður |
| I. - Stokkseyri | J. - Tálknafjörður | K. - Þorlákshöfn | |

A. Borgarfjörður Eystri

GPS: (65.52765, -13.8176)

Category: Small towns

Web. <http://www.borgarfjordureystri.is>



Borgarfjörður Eystri

B. Dalvík

GPS: (65.970564, -18.52852)

Category: Small towns

Web. <http://www.dalvik.is/EN>




Dalvík

C. Hella

GPS: (63.8352567, -20.4026412)

Category: Small towns



Hella

Small town offering variety of services.

D. Kirkjubæjarklaustur

GPS: (63.7934612, -18.041181)

Category: Small towns




Kirkjubæjarklaustur

A small village best known for good weather during the summer.

E. Laugarvatn

GPS: (64.21608, -20.7374668)

Category: Small towns



Laugarvatn

Standing by a lake, mostly serves the schools in town. Hosts a college and a division of University of Iceland.

F. Ólafsfjörður

GPS: (66.07081541, -18.65126)

Category: Small towns



Ólafsfjörður

G. Sauðárkrókur

GPS: (65.7456861, -19.64484)

Category: Small towns



Sauðárkrókur

The largest town in the northwest. Offers a lot of services and activities.

H. Siglufjörður

GPS: (66.15001, -18.90408)

Category: Small towns

Address: 580 Siglufjörður.




Siglufjörður

I. Stokkseyri

GPS: (63.837035, -21.06293678)

Category: Small towns

Web. <http://www.stokkseyri.is>




Stokkseyri

A seaside town rich with birdlife.

J. Tálknafjörður

GPS: (65.62719, -23.82462)

Category: Small towns




Tálknafjörður

K. Þorlákshöfn

GPS: (63.856481, -21.387462)

Category: Small towns



Þorlákshöfn

Seaside town in the south mostly known for the ferry that used to sail from there to Westman Islands.

Practical info

Country size: 103.000 sq km.

Language: Icelandic

Population: 320.000

Money: Icelandic krona (ISK)

Weather: Unpredictable

The weather in Iceland is completely unpredictable and can change very quickly. Also have warm clothes with you no matter how good the forecast is.

Alcohol: Only sold in State Alcohol store (ATVR), not in supermarkets. Alcohol quite expensive at bars.

Copyright 2012 - Spoticeland.com
<http://www.spoticeland.com/>