



**Your trip plan for Iceland**

**Free attraction**

## *Table of contents*

Overview map of trip . . . . .	3
A. Akureyri Church . . . . .	4
B. Arnarhóll . . . . .	4
C. Austurvöllur . . . . .	4
D. Dettifoss . . . . .	4
E. Dynjandi . . . . .	4
F. Fagrifoss . . . . .	5
G. Geysir . . . . .	5
H. Glymur . . . . .	5
I. Goðafoss . . . . .	5
J. Gullfoss . . . . .	5
K. Harbour Art Museum . . . . .	6
L. Háifoss . . . . .	6
M. Hljóðaklettur . . . . .	6
N. Hvítserkur . . . . .	6
O. Jökulsárlón . . . . .	6
P. Kjarvalsstaðir . . . . .	7
Q. Lakagígar . . . . .	7
R. Landakotskirkja . . . . .	7
S. Landmannalaugar . . . . .	7
T. Látrabjarg . . . . .	7
U. National Gallery . . . . .	8
V. Reykjavík City Hall . . . . .	8
W. Reynisdrangar . . . . .	8
X. Seljalandsfoss . . . . .	8
Y. Stöng . . . . .	8
Z. Tjörnin Reykjavík . . . . .	9
Practical info . . . . .	10
Travellers Reporting Service . . . . .	10

## Overview map of trip



A. - Akureyri Church	B. - Arnarhóll	C. - Austurvöllur	D. - Dettifoss
E. - Dynjandi	F. - Fagrifoss	G. - Geysir	H. - Glymur
I. - Goðafoss	J. - Gullfoss	K. - Harbour Art Museum	L. - Háifoss
M. - Hljóðaklettur	N. - Hvítserkur	O. - Jökulsárlón	P. - Kjarvalsstaðir
Q. - Lakagígar	R. - Landakotskirkja	S. - Landmannalaugar	T. - Látrabjarg
U. - National Gallery	V. - Reykjavík City Hall	W. - Reynisdrangar	X. - Seljalandsfoss
Y. - Stöng	Z. - Tjörnin Reykjavík		

---

## A. Akureyri Church

**GPS:** (65.679951, -18.090695)

**Category:** Points of Interest, Free attraction

**Address:** Eyrarlandsvegi, 600 Akureyri.

**Tel.** 462 7700



Akureyri Church

Dominant symbol for Akureyri.

---

## B. Arnarhóll

**GPS:** (64.1479, -21.9337)

**Category:** Free attraction

**Address:** 101 Reykjavík.



Arnarhóll

A small hill in the city center. On top you can see a statue of the first settler in Iceland, Ingolfur Arnarson.

---

## C. Austurvöllur

**GPS:** (64.14712, -21.9393)

**Category:** Points of Interest, Free attraction

**Address:** 101 Reykjavík.



Austurvöllur


The place to be in good weather. Many cafes and restaurants surround it. This is where Icelanders protest, as it's where the Parliament is located.

---

## D. Dettifoss

**GPS:** (65.8121, -16.399533)

**Category:** Points of Interest, Free attraction



Dettifoss


Dettifoss is Iceland's greatest and most majestic waterfall. It is also rated as Europe's most powerful waterfall, based on its magnitude, 45 meter high and 100 meter wide.

---

## E. Dynjandi

**GPS:** (65.736875, -23.208975)

**Category:** Points of Interest, Free attraction



Dynjandi

Dynjandi in the bottom of Arnarfjörður fjord is the biggest waterfall in the West Fjords and one of the most impressive ones in the whole of Iceland

---

## F. Fagrifoss

**GPS:** (63.870678, -18.24442)

**Category:** *Points of Interest, Free attraction*



Fagrifoss

Fagrifoss is a distinctive waterfall on the way to Laki (or Lakagígur) along a very rough and rugged 4wd road.

---

## G. Geysir

**GPS:** (64.3104927, -20.303034)

**Category:** *Points of Interest, Free attraction*



Geysir


Geysir is the first geyser ever described. The English word geyser (a spouting hot spring) derives from Geysir. Very popular destination for tourists in Iceland.

---

## H. Glymur

**GPS:** (64.38324802, -21.2707328)

**Category:** *Points of Interest, Free attraction*



Glymur


The waterfall Glymur, with a cascade of 196 m, is the highest waterfall of Iceland. From the parking area there is a 30-60min hiking to see the waterfall.

---

## I. Goðafoss

**GPS:** (65.684083, -17.5488666)

**Category:** *Points of Interest, Free attraction*



Goðafoss


Goðafoss is a wide 12m tall waterfall on the Skjálfandafljót river known for its role in Icelandic history.

---

## J. Gullfoss

**GPS:** (64.32786, -20.12133)

**Category:** *Points of Interest, Free attraction*



Gullfoss

Gullfoss is one of the most popular tourist attractions in the country. With a 105-foot double-cascade, Gullfoss is by far Europe's most powerful waterfall.

---

## K. Harbour Art Museum

*Hafnarhús*

*GPS: (64.1487, -21.939)*

*Category: Museum, Free attraction*

*Address: Tryggvagötu, 101 Reykjavík.*

*Tel. 590 1200 Web. <http://www listasafnreykjavikur.is>*



Harbour Art Museum


Housing contemporary art. Open daily 10-17 and Thursdays 10-22.

---

## L. Háifoss

*GPS: (64.20695, -19.68436666)*

*Category: Points of Interest, Free attraction*



Háifoss

Háifoss waterfall in Thjorsardalur valley in southern Iceland is the second highest waterfall in the country with a 122 m vertical drop.

---

## M. Hljóðaklettur

*GPS: (65.9507, -16.5286)*

*Category: Points of Interest, Free attraction*



Hljóðaklettur

A part of the Jökulsárgljúfur National Park.

---

## N. Hvítserkur

*GPS: (65.60616, -20.63735)*

*Category: Points of Interest, Free attraction*



Hvítserkur

Located on the seashore it's a magnificent 15 meter high thin rock standing alone.

---

## O. Jökulsárlón

*GPS: (64.0482, -16.18011)*

*Category: Points of Interest, Free attraction*



Jökulsárlón

The best known glacier lake in Iceland. A real beauty. Two James Bond movies have partly been shot here.

---

## P. Kjarvalsstaðir

*Reykjavík Art Museum*

*GPS: (64.13796, -21.9128)*

*Category: Museum, Free attraction*

*Address: Flókagötu 24, 105 Reykjavík .*

*Tel. 517 1290 Web. <http://www listasafnreykjavikur.is>*



Kjarvalsstaðir

Open daily 10-17. Free admission. Mainly housing contemporary art.

---

## Q. Lakagígar

*GPS: (64.070133, -18.236483)*

*Category: Points of Interest, Free attraction*



Lakagígar

The 25 km long crater row called Lakagígar was created during a relatively short, intensive, and catastrophic eruption between the 8th of June 1783 and February 1874.

---

## R. Landakotskirkja

*GPS: (64.14757, -21.9485)*

*Category: Points of Interest, Free attraction*

*Address: 101 Reykjavík.*



Landakotskirkja

The Catholic church in Reykjavík


---

## S. Landmannalaugar

*GPS: (63.992, -19.062)*

*Category: Hot Natural Pools, Points of Interest, Hiking, Camping, Free attraction*

*Web. <http://www.landmannalaugar.info>*



Landmannalaugar


Famous highland area in Iceland. Hot springs, colourful mountains and hiking routes. Only accessible in summertime via 4x4 vehicles. Camping: 800ISK per person. Cabin space: 2.200ISK per person (reservation required)

---

## T. Látrabjarg

*GPS: (65.50428, -24.5298)*

*Category: Points of Interest, Free attraction*



Látrabjarg

Magnificent bird cliff on the far west end of Iceland. The cliffs can be visited very closely and host thousands of birds including famous Puffin.

---

## U. National Gallery

**GPS:** (64.144161, -21.9386)

**Category:** Museum, Free attraction

**Address:** Fríkirkjuvegi 7 , 101 Reykjavík.

**Web.** <http://www listasafn.is>



National Gallery

Houses the core collection of Icelandic art. Open daily (except Mondays) 11-17. Free admission.

---

## V. Reykjavík City Hall

**GPS:** (64.14627, -21.9418)

**Category:** Attractions, Free attraction

**Address:** 101 Reykjavík.



Reykjavik City Hall

A landmark downtown which is free to visit. The current mayor is a known comedian in Iceland. The building was opened in 1992

---

## W. Reynisdrangar

**GPS:** (63.406126, -18.9895)

**Category:** Points of Interest, Free attraction



Reynisdrangar


If you drive south, don't miss this spot.

---

## X. Seljalandsfoss

**GPS:** (63.616, -19.993)

**Category:** Points of Interest, Free attraction



Seljalandsfoss


Seljalandsfoss is one of the most famous waterfalls of Iceland. It is 65m high.

---

## Y. Stöng

**GPS:** (64.1513, -19.75076)

**Category:** Points of Interest, Free attraction



Stöng


Stöng is known for being the home of the prominent farmer and warrior Gaukur Trandilsson.

---

## Z. Tjörnin Reykjavík

*GPS: (64.14545, -21.93957)*

*Category: Family Children, Free attraction*



Tjörnin Reykjavík

A popular spot where families go and feed the birds.

## Practical info

Country size: 103.000 sq km.

Language: Icelandic

Population: 320.000

Money: Icelandic krona (ISK)

Weather: Unpredictable

The weather in Iceland is completely unpredictable and can change very quickly. Also have warm clothes with you no matter how good the forecast is.

Alcohol: Only sold in State Alcohol store (ATVR), not in supermarkets. Alcohol quite expensive at bars.

---

## Travellers Reporting Service



ICE SAR runs what is known as the Travellers reporting service where people wandering into the highlands and wilderness can register and be safe in the knowledge that if they don't report to us at a given time they will be searched for. How does it work? You stop by at our office at Skógarhlíð 14, 105 Reykjavík, meet one of our staff from the SAR department and he will assist you. You leave your itinerary and we go through it together. Finally we decide when you are going to report to us that you have finished the trip and are back safe. If you fail to report we will start investigation and eventually launch a search for you. PLB's As a part of the reporting service we rent out McMurdo FastFind personal locator beacons that can be used to send out distress signal with your location on 406 mhz through the Cospas Sarsat system. The price for renting the beacons is 5 Euros pr. 24 hours or 25 Euros pr. week

Copyright 2012 - Spoticeland.com  
<http://www.spoticeland.com/>